

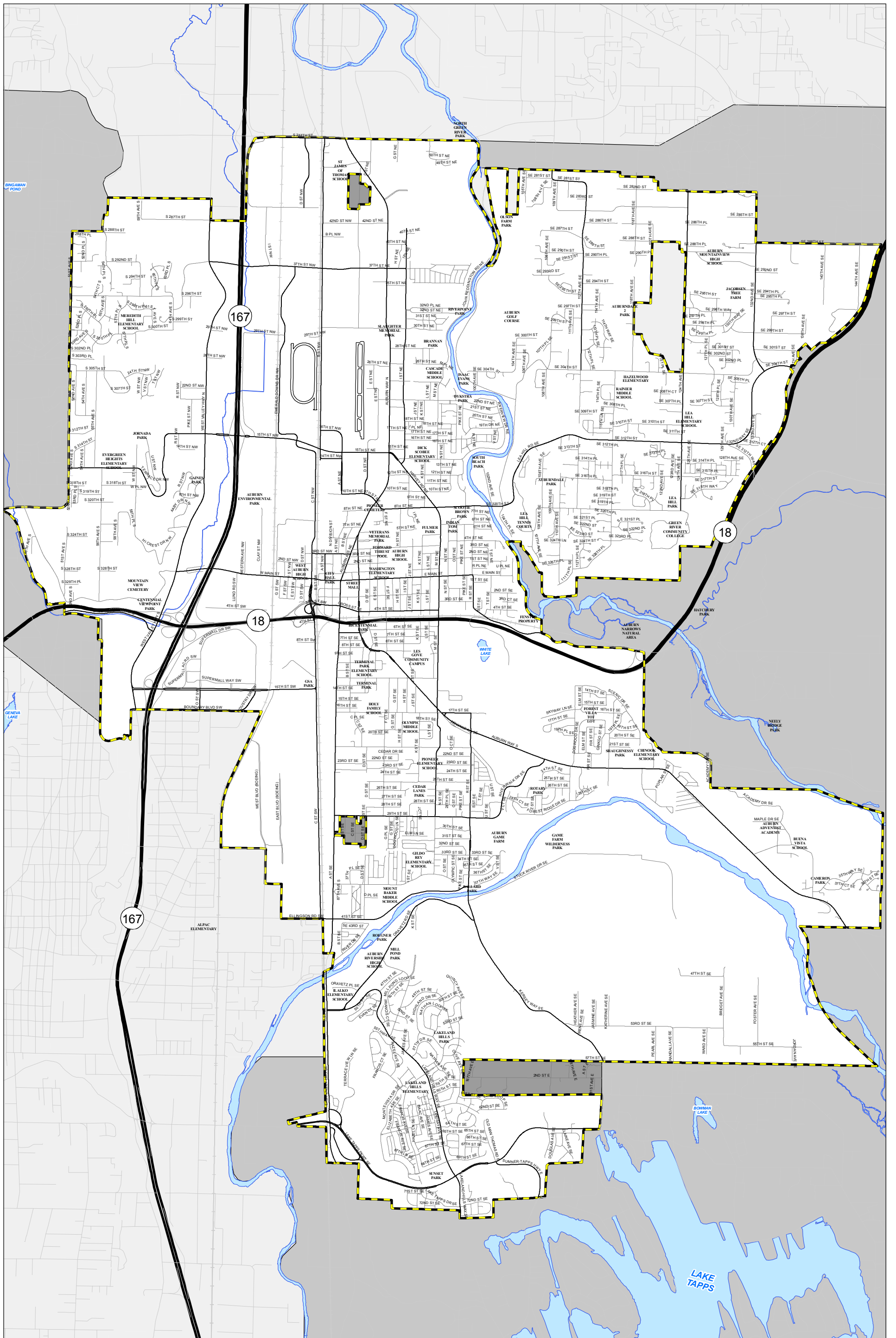


MAP 1.1 CITY OF AUBURN

1 INCH EQUALS 3,400 FEET

 CITY LIMITS

 PAA



INFORMATION SHOWN IS FOR GENERAL REFERENCE PURPOSES ONLY AND DOES NOT NECESSARILY REPRESENT EXACT GEOGRAPHIC OR CARTOGRAPHIC DATA AS MAPPED. THE CITY OF AUBURN MAKES NO WARRANTY AS TO ITS ACCURACY.



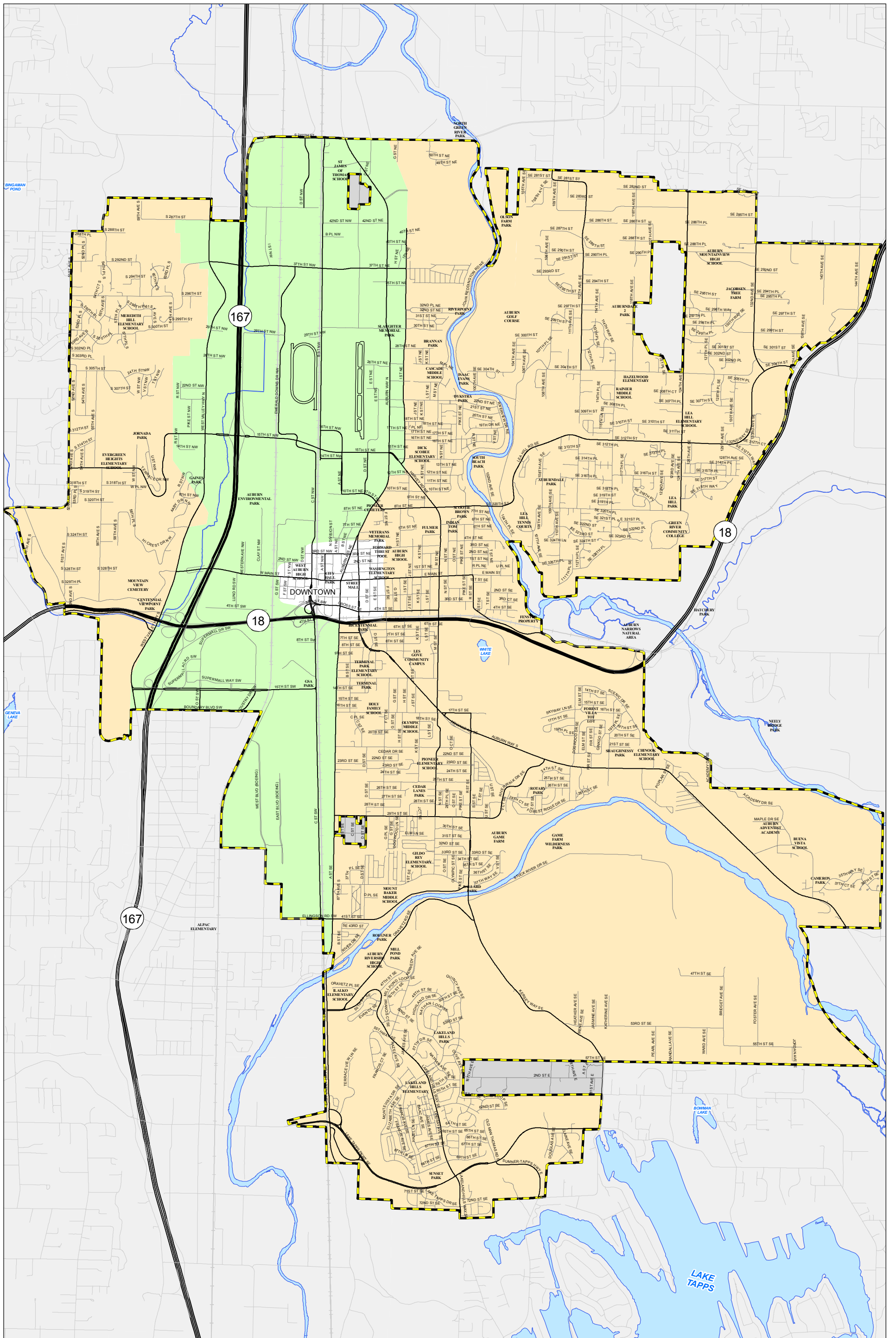
MAP 3.1 POTENTIAL ANNEXATION AREAS AND GROWTH IMPACT AREAS

1 INCH EQUALS 3,400 FEET

- CITY LIMITS
- GROWTH IMPACT AREAS
- PAA

PRINTED ON: 06/04/2008

MAP ID #: 1272



INFORMATION SHOWN IS FOR GENERAL REFERENCE PURPOSES ONLY AND DOES NOT NECESSARILY REPRESENT EXACT GEOGRAPHIC OR CARTOGRAPHIC DATA AS MAPPED. THE CITY OF AUBURN MAKES NO WARRANTY AS TO ITS ACCURACY.







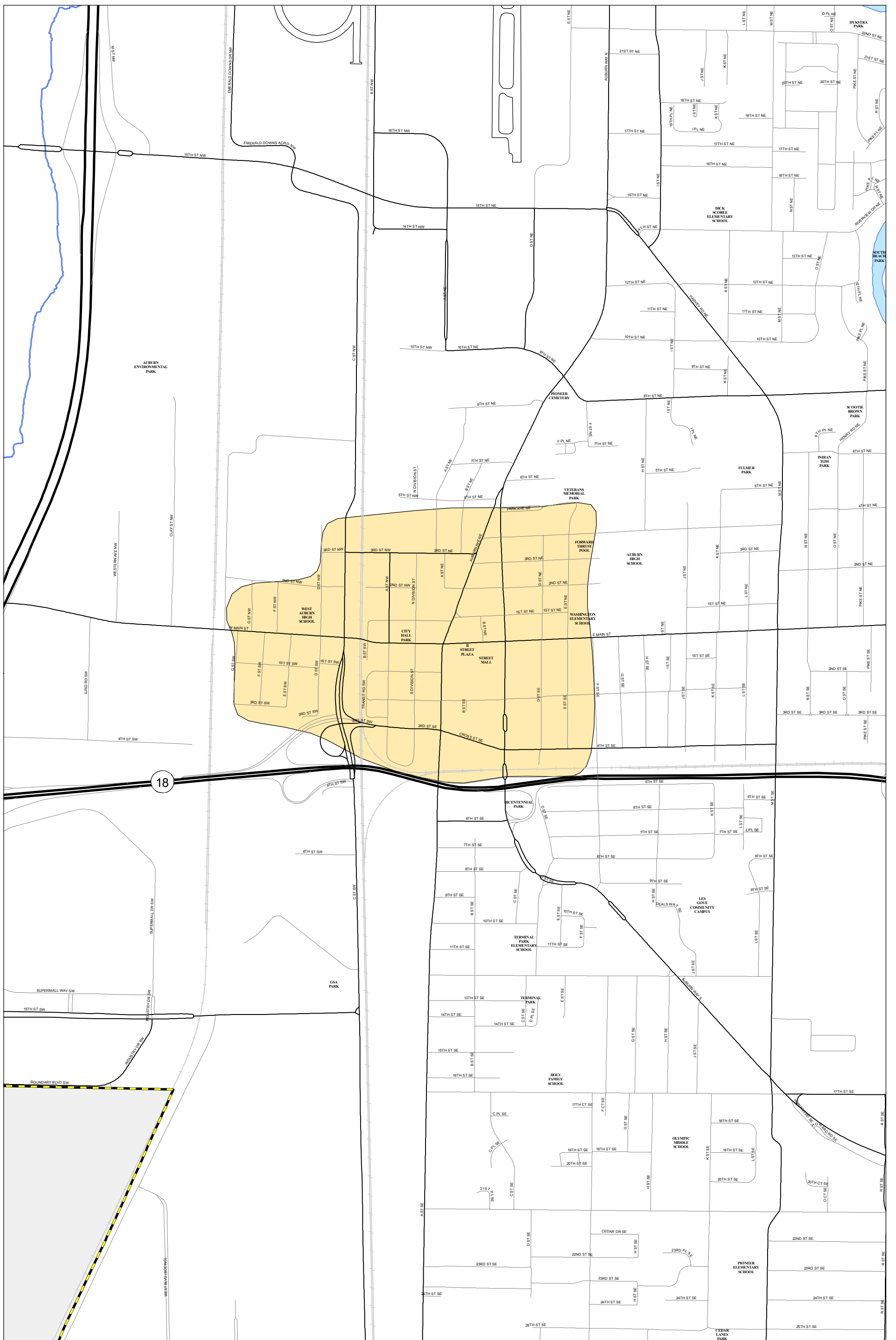
MAP 3.2 URBAN FORM

1 INCH EQUALS 3,400 FEET

PRINTED ON: 06/04/2008

MAP ID #: 1276

-  CITY LIMITS
-  PAA
- URBAN FORM**
-  COMMUNITY
-  REGION



INFORMATION SHOWN IS FOR GENERAL REFERENCE PURPOSES ONLY AND DOES NOT NECESSARILY REPRESENT EXACT GEOGRAPHIC OR CARTOGRAPHIC DATA AS MAPPED. THE CITY OF AUBURN MAKES NO WARRANTY AS TO ITS ACCURACY.






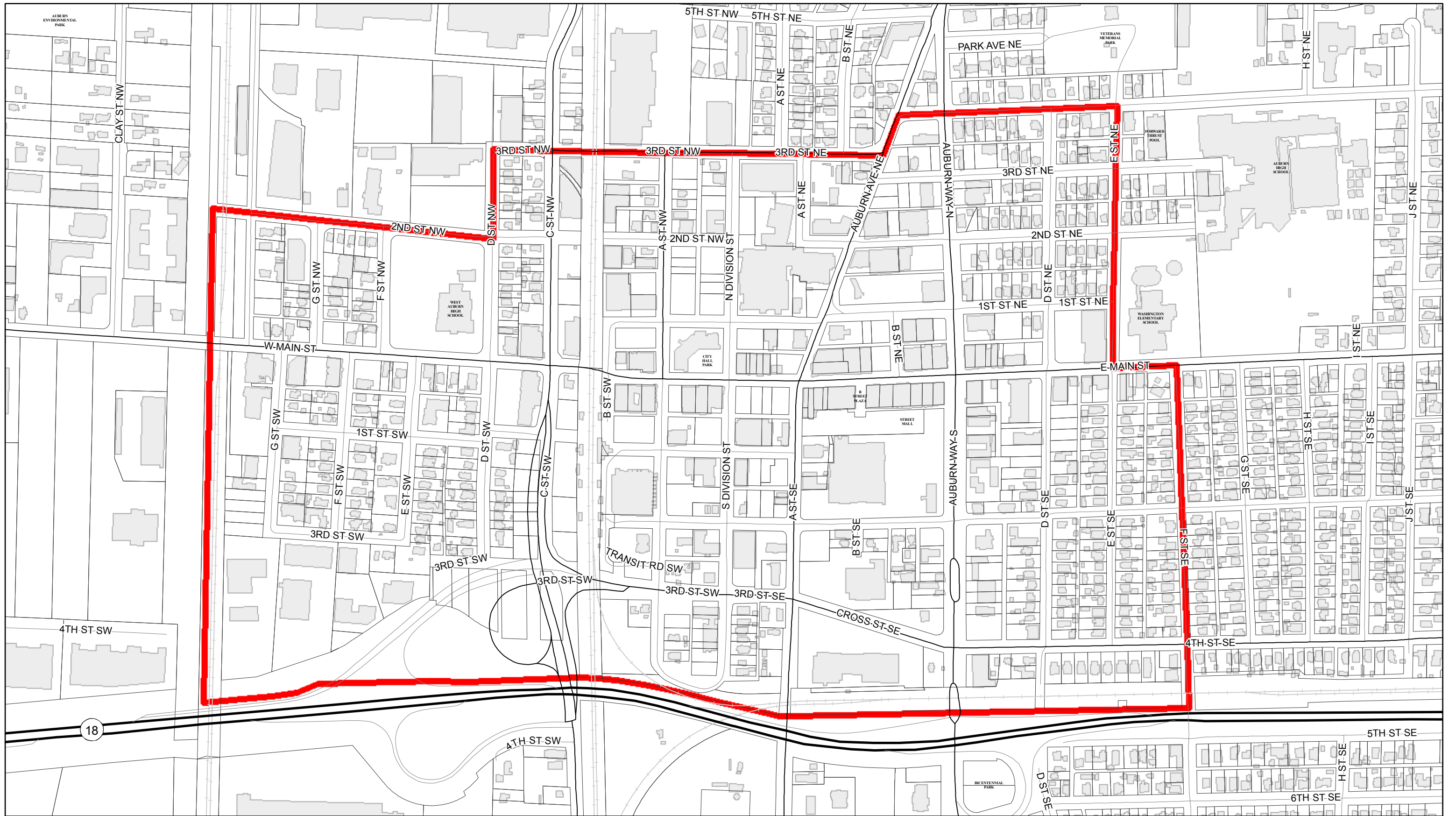
MAP 3.3 DOWNTOWN AUBURN

1 INCH EQUALS 1,000 FEET

PRINTED ON: 06/04/2008

MAP ID #: 1275

-  CITY LIMITS
-  DOWNTOWN AUBURN
-  PAA



INFORMATION SHOWN IS FOR GENERAL REFERENCE PURPOSES ONLY AND DOES NOT NECESSARILY REPRESENT EXACT GEOGRAPHIC OR CARTOGRAPHIC DATA AS MAPPED. THE CITY OF AUBURN MAKES NO WARRANTY AS TO ITS ACCURACY.






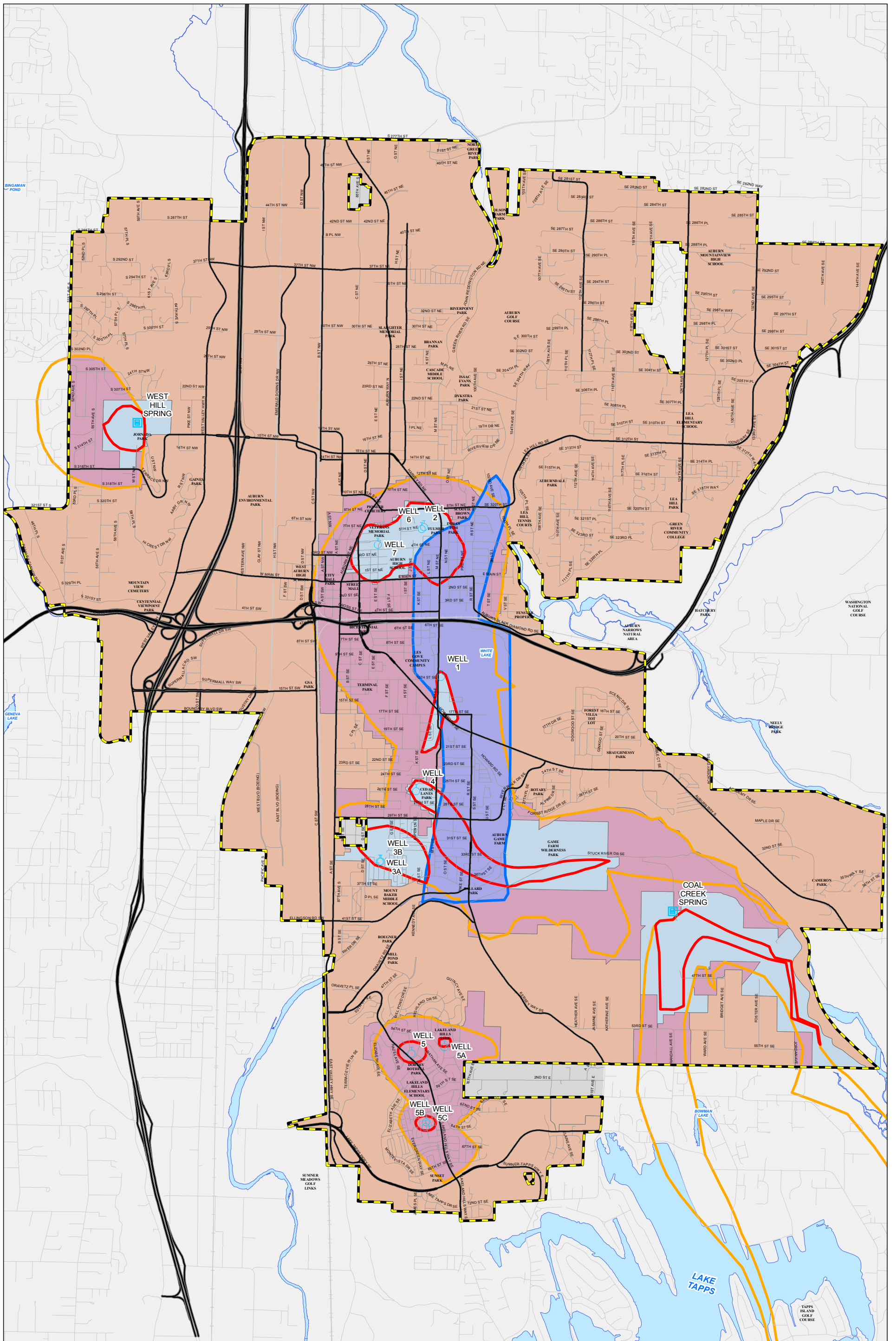
MAP 3.4 URBAN CENTER

1 INCH EQUALS 400 FEET

PRINTED ON: 06/04/2008

MAP ID #: 1271

-  CITY LIMITS
-  PAA
-  URBAN CENTER BOUNDARY (231.34 ACRES)



INFORMATION SHOWN IS FOR GENERAL REFERENCE PURPOSES ONLY AND DOES NOT NECESSARILY REPRESENT EXACT GEOGRAPHIC OR CARTOGRAPHIC DATA AS MAPPED. THE CITY OF AUBURN MAKES NO WARRANTY AS TO ITS ACCURACY.













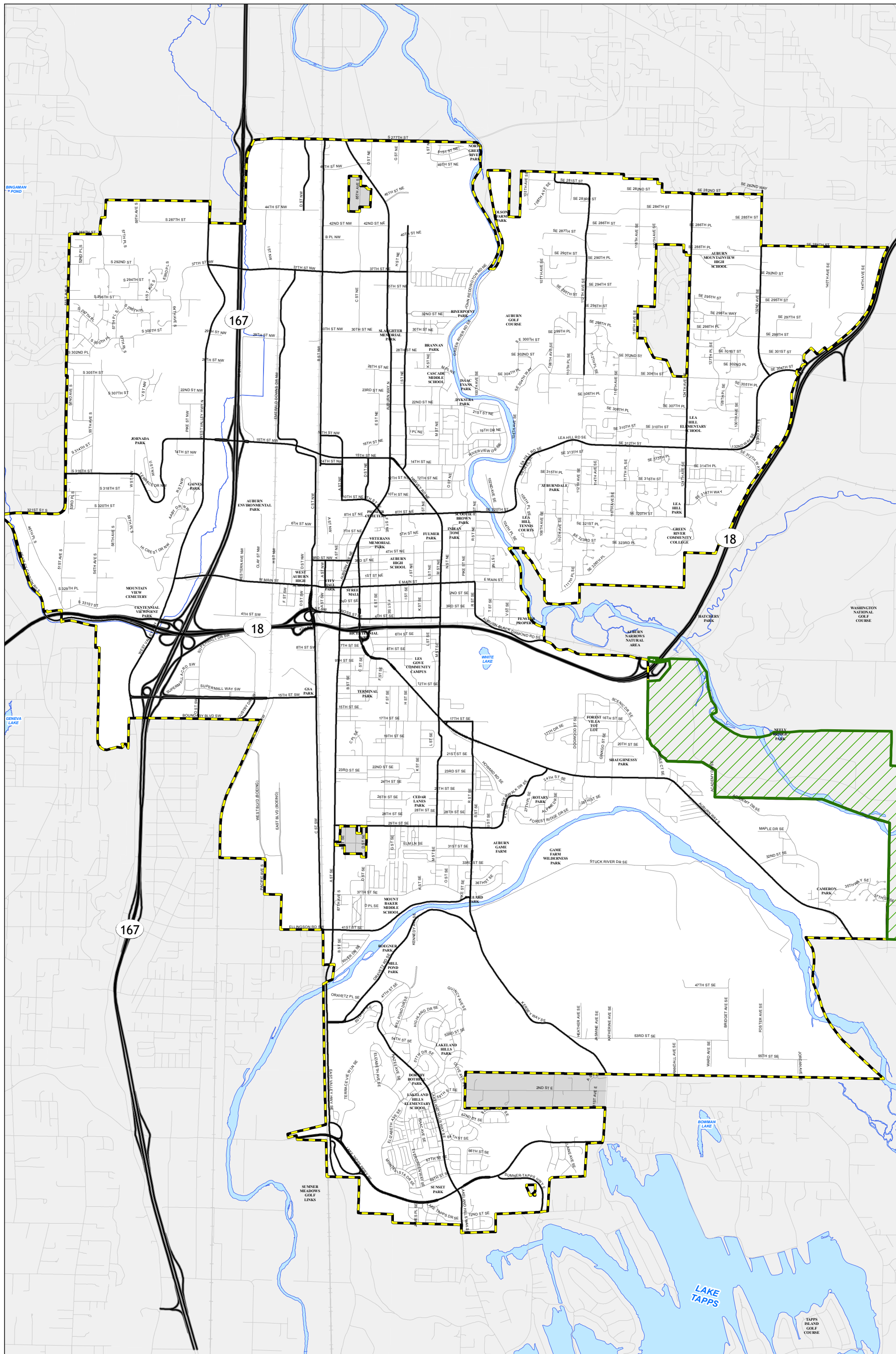
MAP 3.5 GROUNDWATER PROTECTION ZONES

1 INCH = 3,400 FEET

PRINTED ON: 07/27/2009

MAP ID #: 3335

-  Spring
-  Well
-  Zone 1 (0-1 Year)
-  Zone 1A (No Valley Aquitard)
-  Zone 2 (1-10 Year)
-  Zone 1 (1/2-1 Year Capture)
-  Zone 2 (No Valley Aquitard)
-  Zone 3 (1-10 Year Capture)
-  Zone 4 (10 Year Capture to City Limits)
-  City Limits



INFORMATION SHOWN IS FOR GENERAL REFERENCE PURPOSES ONLY AND DOES NOT NECESSARILY REPRESENT EXACT GEOGRAPHIC OR CARTOGRAPHIC DATA AS MAPPED. THE CITY OF AUBURN MAKES NO WARRANTY AS TO ITS ACCURACY.






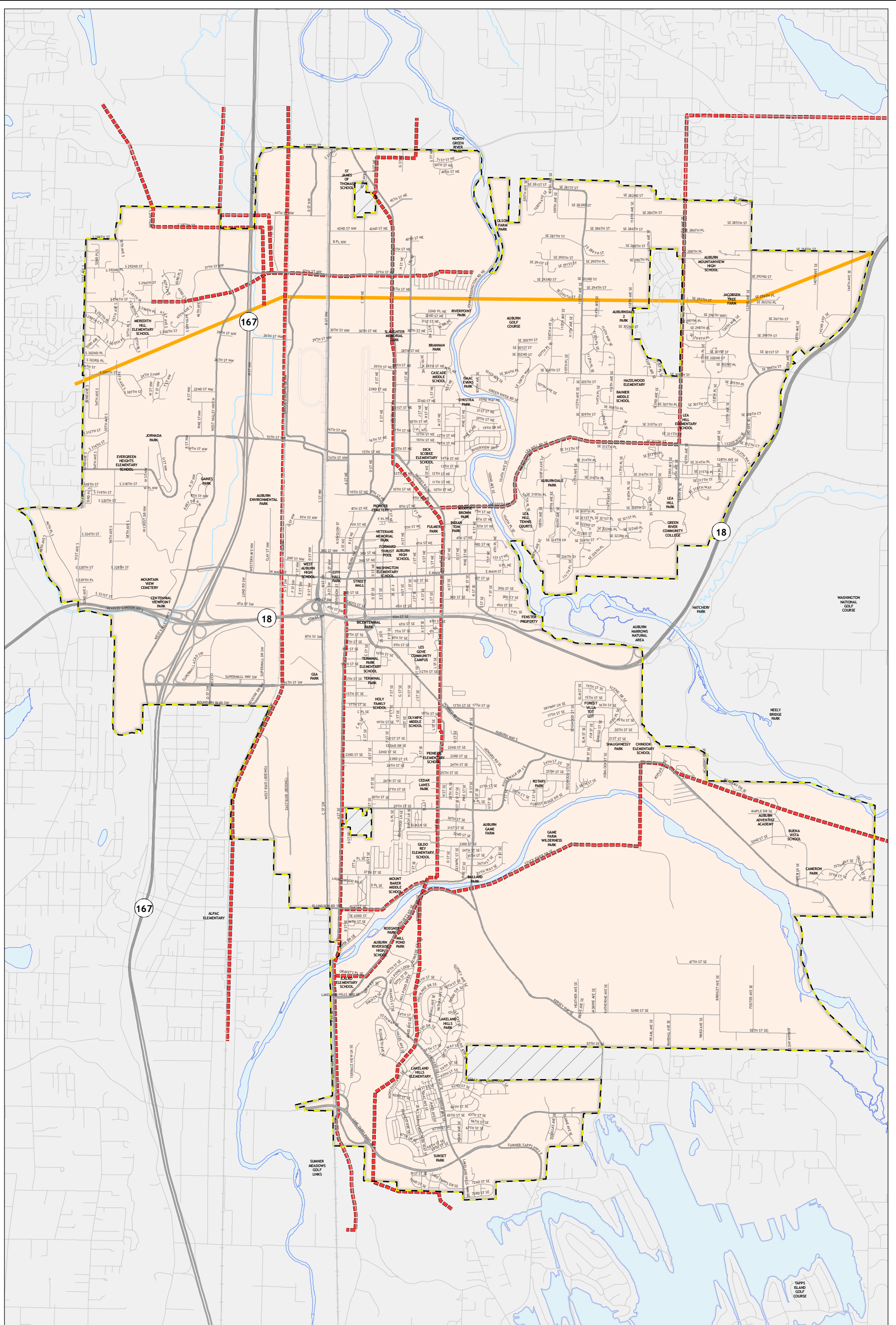
MAP 3.6 ENUMCLAW PLATEAU

1 INCH = 3,400 FEET

PRINTED ON: 07/24/2009

MAP ID #: 3336

-  City Limits
-  Enumclaw Plateau Agricultural District
-  PAA







Information shown is for general reference purposes only and does not necessarily represent exact geographic or cartographic data as mapped. The City of Auburn makes no warranty as to its accuracy.

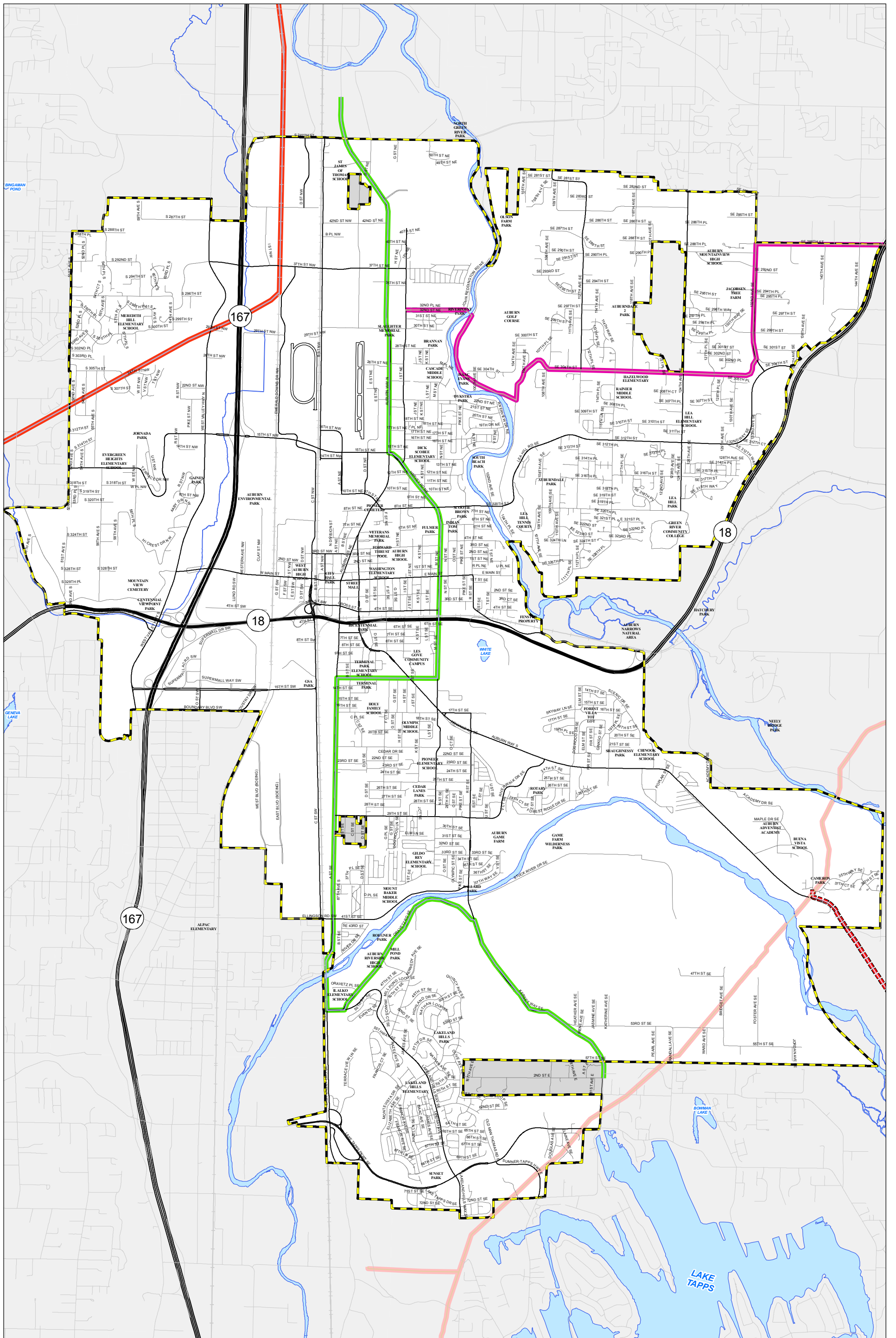
Map 6.1 Electrical Service Facilities

1 INCH EQUALS 3,400 FEET

Printed on: 12/30/2008

Map ID #: 1278

-  115 KV
-  500 KV
-  Auburn City Limits
-  Potential Annexation Areas



INFORMATION SHOWN IS FOR GENERAL REFERENCE PURPOSES ONLY AND DOES NOT NECESSARILY REPRESENT EXACT GEOGRAPHIC OR CARTOGRAPHIC DATA AS MAPPED. THE CITY OF AUBURN MAKES NO WARRANTY AS TO ITS ACCURACY.



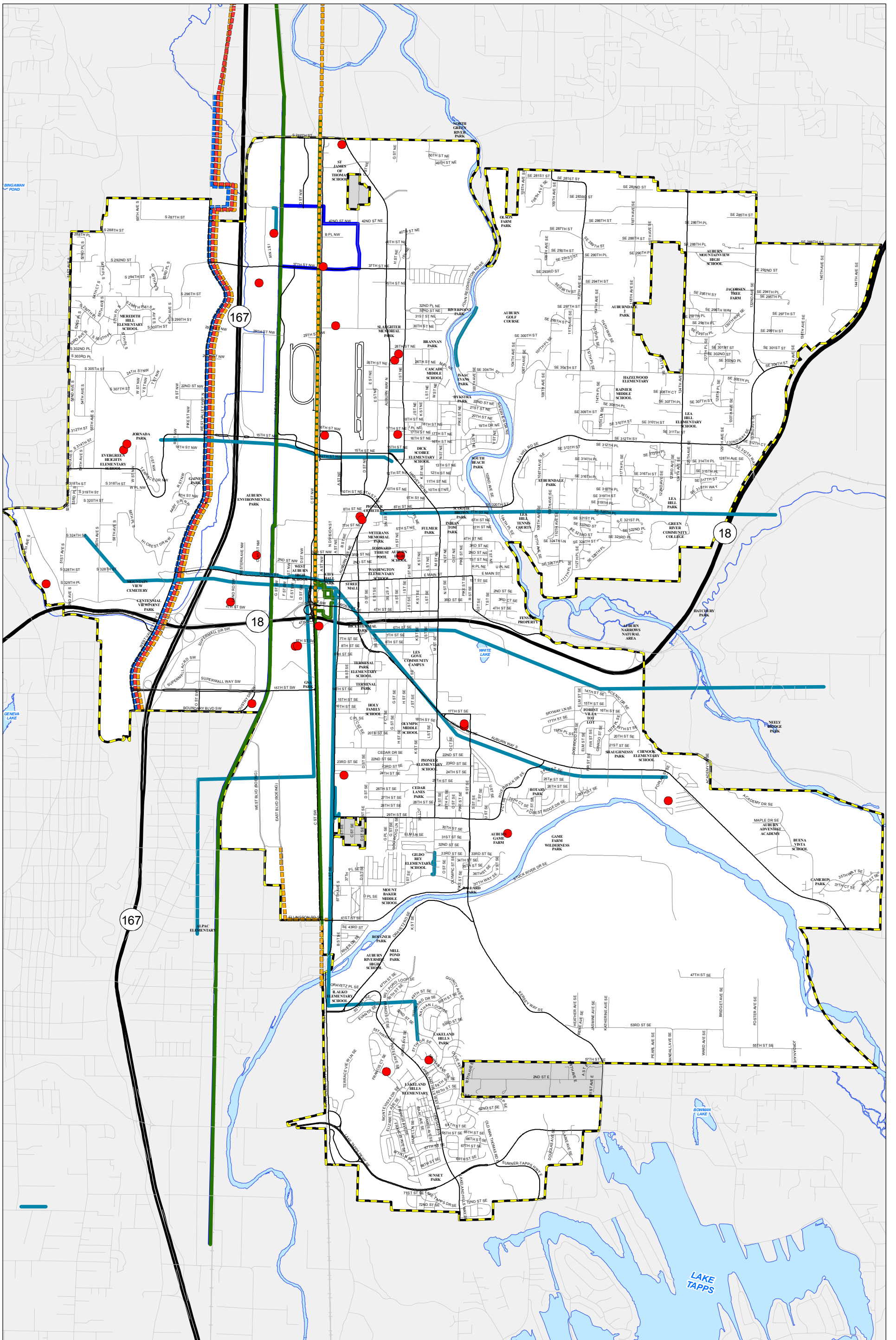
MAP 6.2 NATURAL GAS PIPELINES

1 INCH EQUALS 3,400 FEET

PRINTED ON: 06/04/2008

MAP ID #: 1244

- GAS PIPELINES**
- ■ ■ ■ ■ ENUMCLAW NATURAL GAS PIPELINE
 - ■ ■ ■ ■ BP OLYMPIC PIPELINE
 - ■ ■ ■ ■ PUGET SOUND ENERGY (PSE)
 - ■ ■ ■ ■ WASHINGTON NATURAL GAS
 - ■ ■ ■ ■ NORTHWEST PIPELINE CORPORATION
 - ■ ■ ■ ■ US OIL & REFINING PIPELINE
 - CITY LIMITS
 - PAA



INFORMATION SHOWN IS FOR GENERAL REFERENCE PURPOSES ONLY AND DOES NOT NECESSARILY REPRESENT EXACT GEOGRAPHIC OR CARTOGRAPHIC DATA AS MAPPED. THE CITY OF AUBURN MAKES NO WARRANTY AS TO ITS ACCURACY.



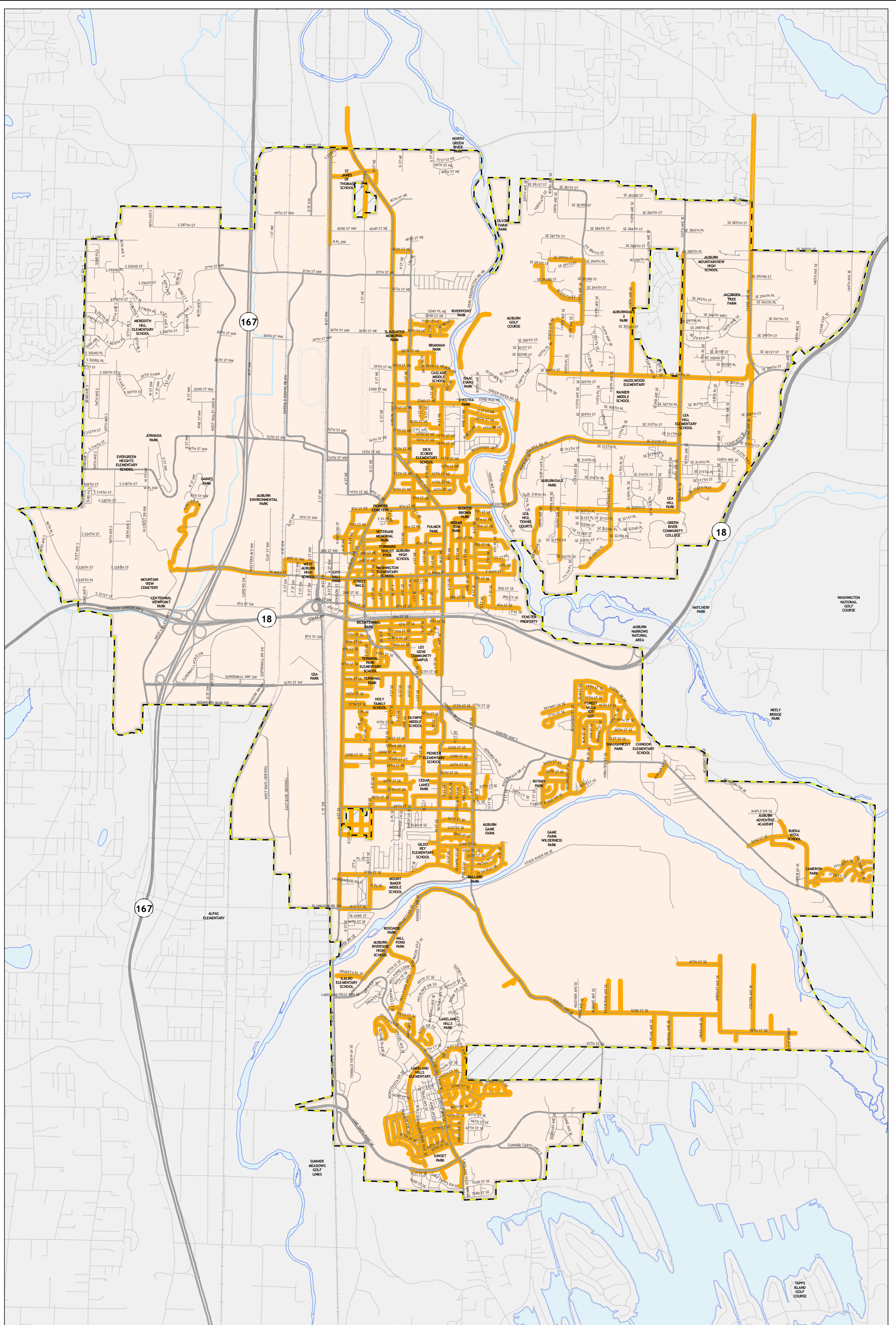
MAP 6.3 TELEPHONE/FREESTANDING WIRELESS FACILITIES

1 INCH EQUALS 3,400 FEET

PRINTED ON: 06/25/2008

MAP ID #: 1281

- EXISTING CELL SITES
- AT&T
- MCI WORLDCOM
- 360 NETWORKS
- QWEST
- ABOVE NET
- SPRINT
- CITY LIMITS
- PAA



Information shown is for general reference purposes only and does not necessarily represent exact geographic or cartographic data as mapped. The City of Auburn makes no warranty as to its accuracy.






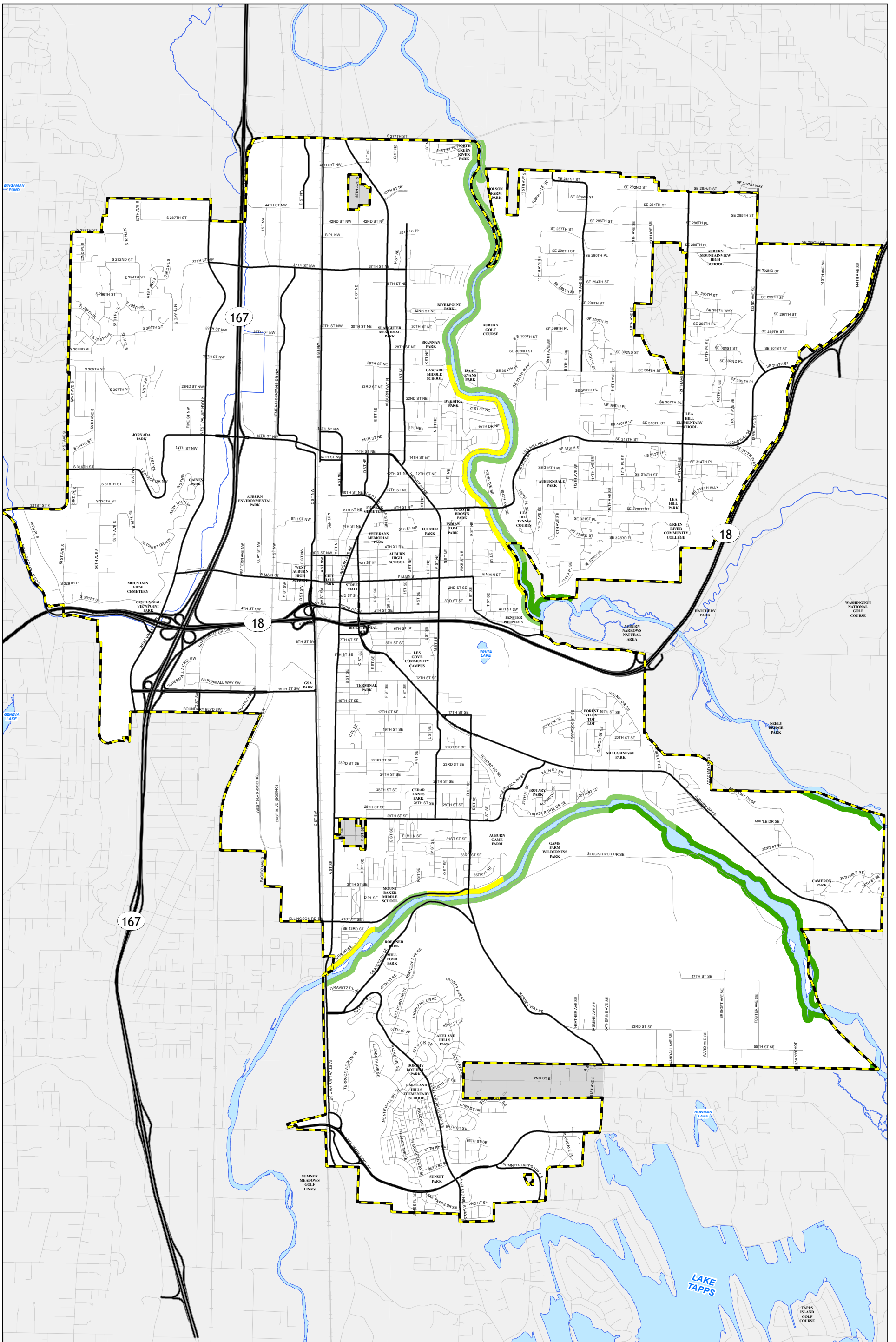
Printed on: 12/30/2008

Map 6.4 Cable Television

1 INCH EQUALS 3,400 FEET

Map ID #: 1274

-  Auburn City Limits
-  Comcast
-  Potential Annexation Areas



INFORMATION SHOWN IS FOR GENERAL REFERENCE PURPOSES ONLY AND DOES NOT NECESSARILY REPRESENT EXACT GEOGRAPHIC OR CARTOGRAPHIC DATA AS MAPPED. THE CITY OF AUBURN MAKES NO WARRANTY AS TO ITS ACCURACY.



MAP 9.1 SHORELINE MASTER PROGRAM

1 INCH = 3,400 FEET

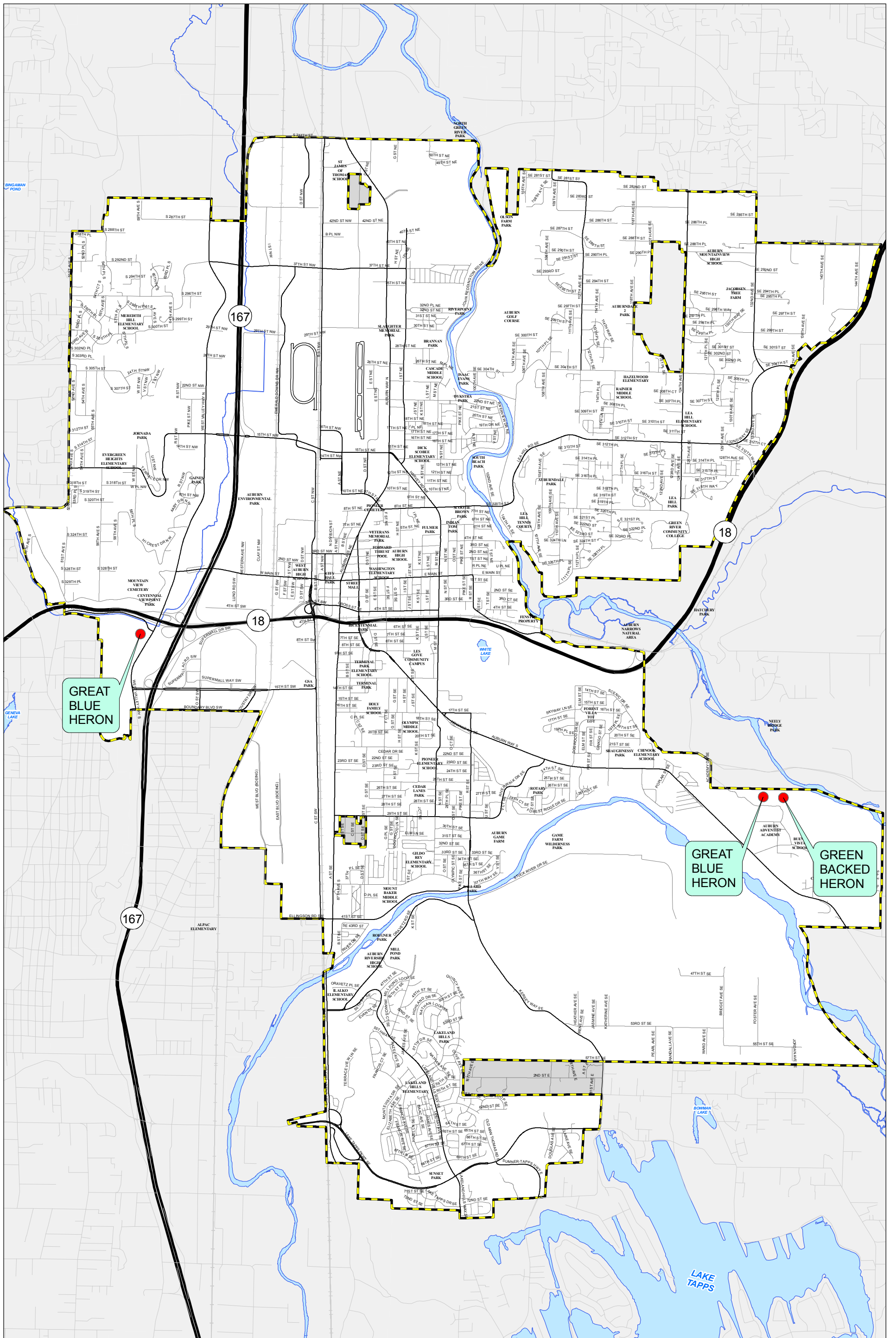
PRINTED ON: 07/24/2009

MAP ID #: 1280

Shoreline Designations

- Natural
- Shoreline Residential
- Urban Conservancy

- City Limits
- PAA



INFORMATION SHOWN IS FOR GENERAL REFERENCE PURPOSES ONLY AND DOES NOT NECESSARILY REPRESENT EXACT GEOGRAPHIC OR CARTOGRAPHIC DATA AS MAPPED. THE CITY OF AUBURN MAKES NO WARRANTY AS TO ITS ACCURACY.






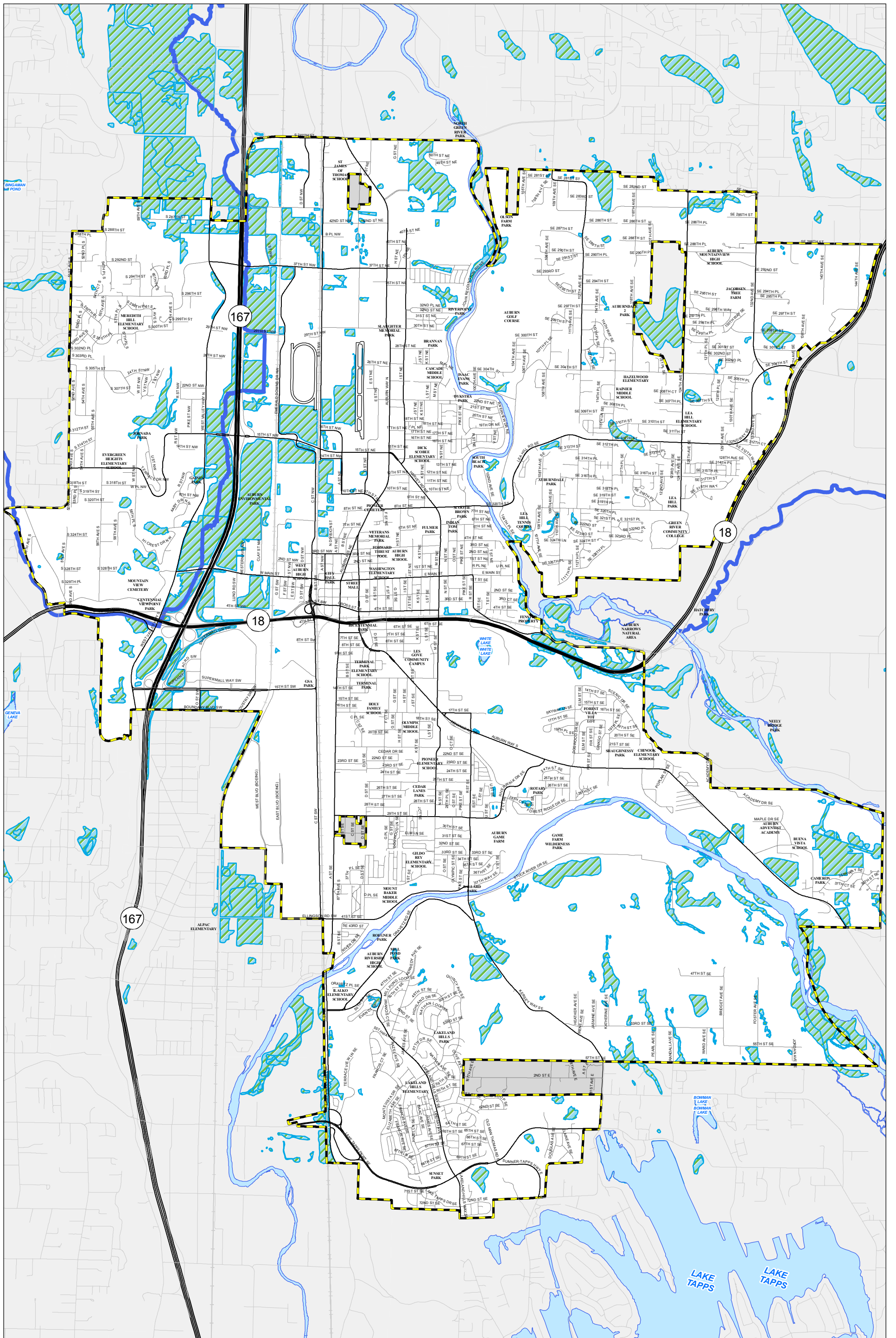
MAP 9.2 KNOWN WILDLIFE AREAS

1 INCH EQUALS 3,400 FEET

PRINTED ON: 06/04/2008

MAP ID #: 1251

-  CITY LIMITS
-  PAA
-  WILDLIFE AREAS



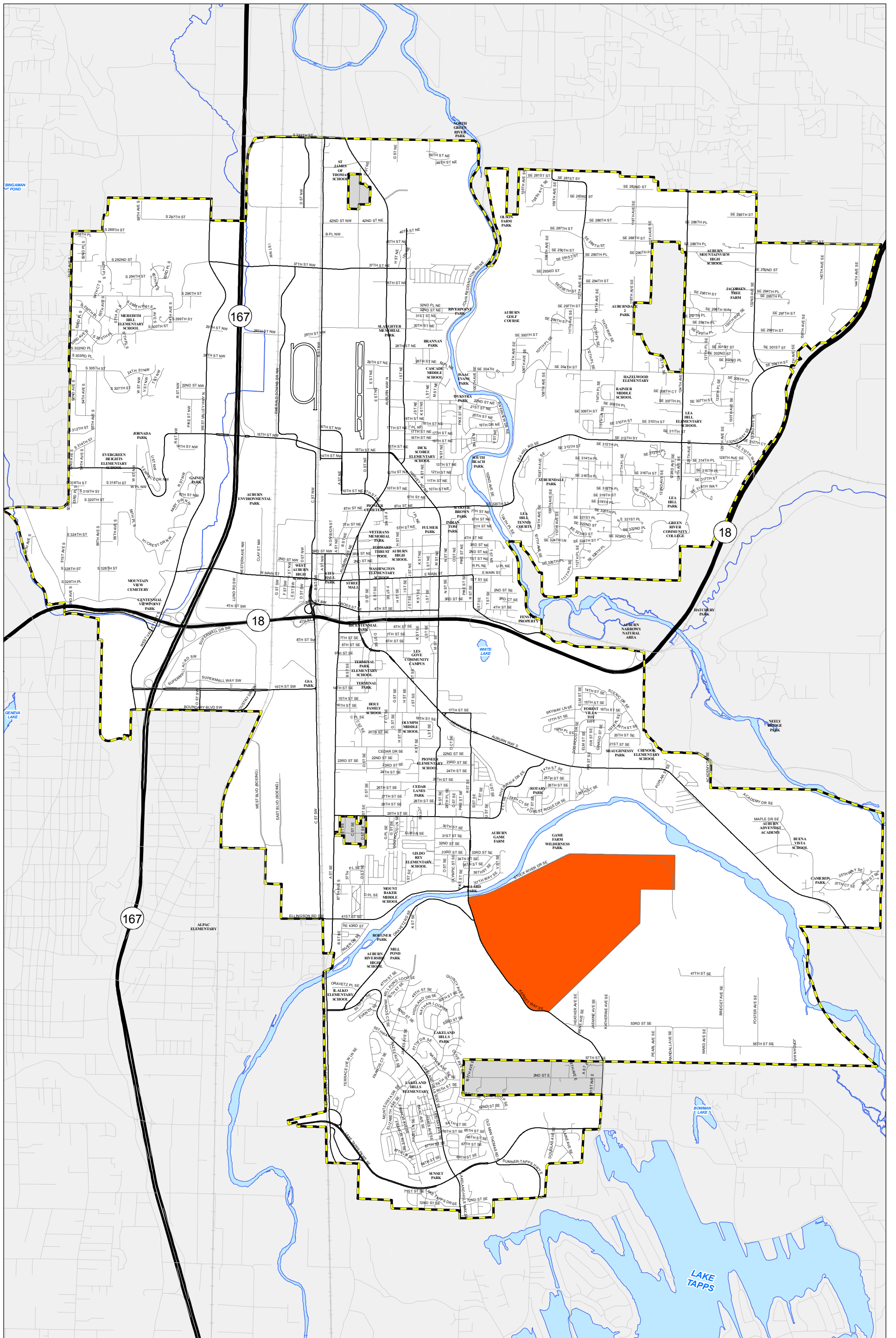
MAP 9.3 WETLANDS/STREAMS

1 INCH EQUALS 3,400 FEET

PRINTED ON: 08/13/2008

MAP ID #: 1246

-  CITY LIMITS
-  PAA
-  STREAMS
-  WETLANDS



INFORMATION SHOWN IS FOR GENERAL REFERENCE PURPOSES ONLY AND DOES NOT NECESSARILY REPRESENT EXACT GEOGRAPHIC OR CARTOGRAPHIC DATA AS MAPPED. THE CITY OF AUBURN MAKES NO WARRANTY AS TO ITS ACCURACY.



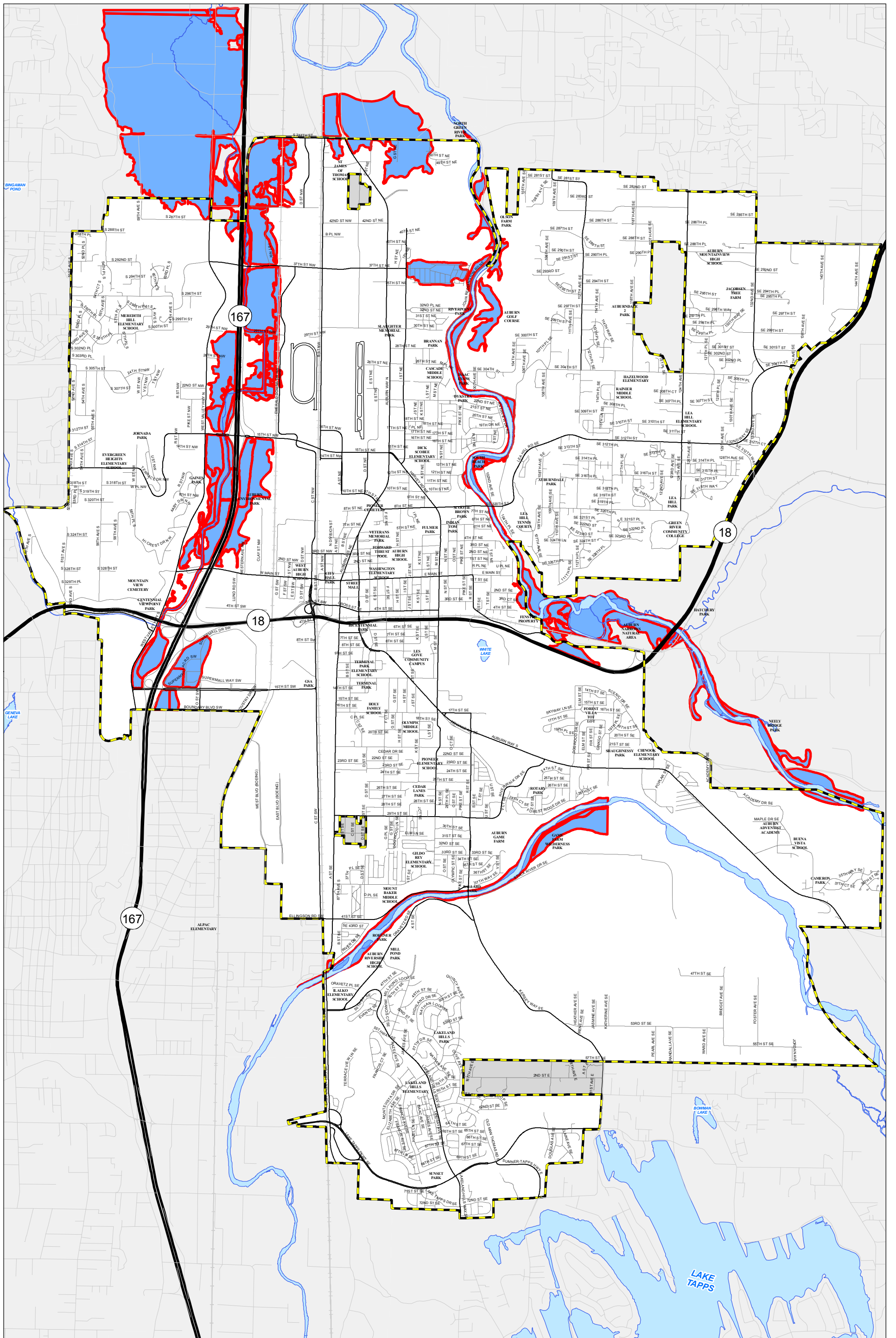
MAP 9.4 MINERAL RESOURCE AREA

1 INCH EQUALS 3,400 FEET

PRINTED ON: 06/04/2008

MAP ID #: 1252

-  CITY LIMITS
-  MINERAL RESOURCE
-  PAA



INFORMATION SHOWN IS FOR GENERAL REFERENCE PURPOSES ONLY AND DOES NOT NECESSARILY REPRESENT EXACT GEOGRAPHIC OR CARTOGRAPHIC DATA AS MAPPED. THE CITY OF AUBURN MAKES NO WARRANTY AS TO ITS ACCURACY.







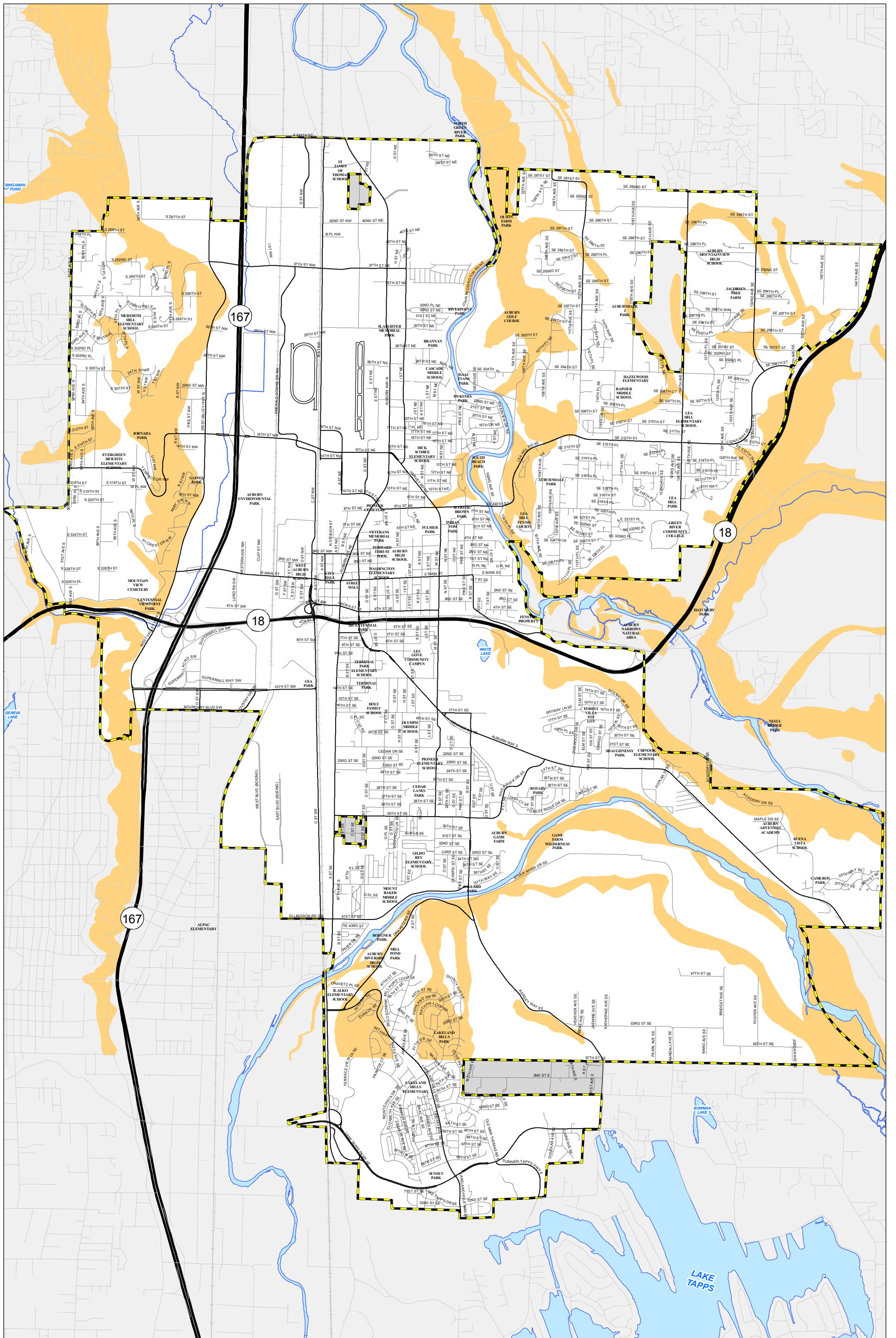
MAP 9.5 FLOOD PLAIN & HAZARD AREAS

1 INCH EQUALS 3,400 FEET

PRINTED ON: 06/04/2008

MAP ID #: 1270

-  CITY LIMITS
-  FEMA ZONE
-  FLOOD HAZARD AREAS
-  PAA






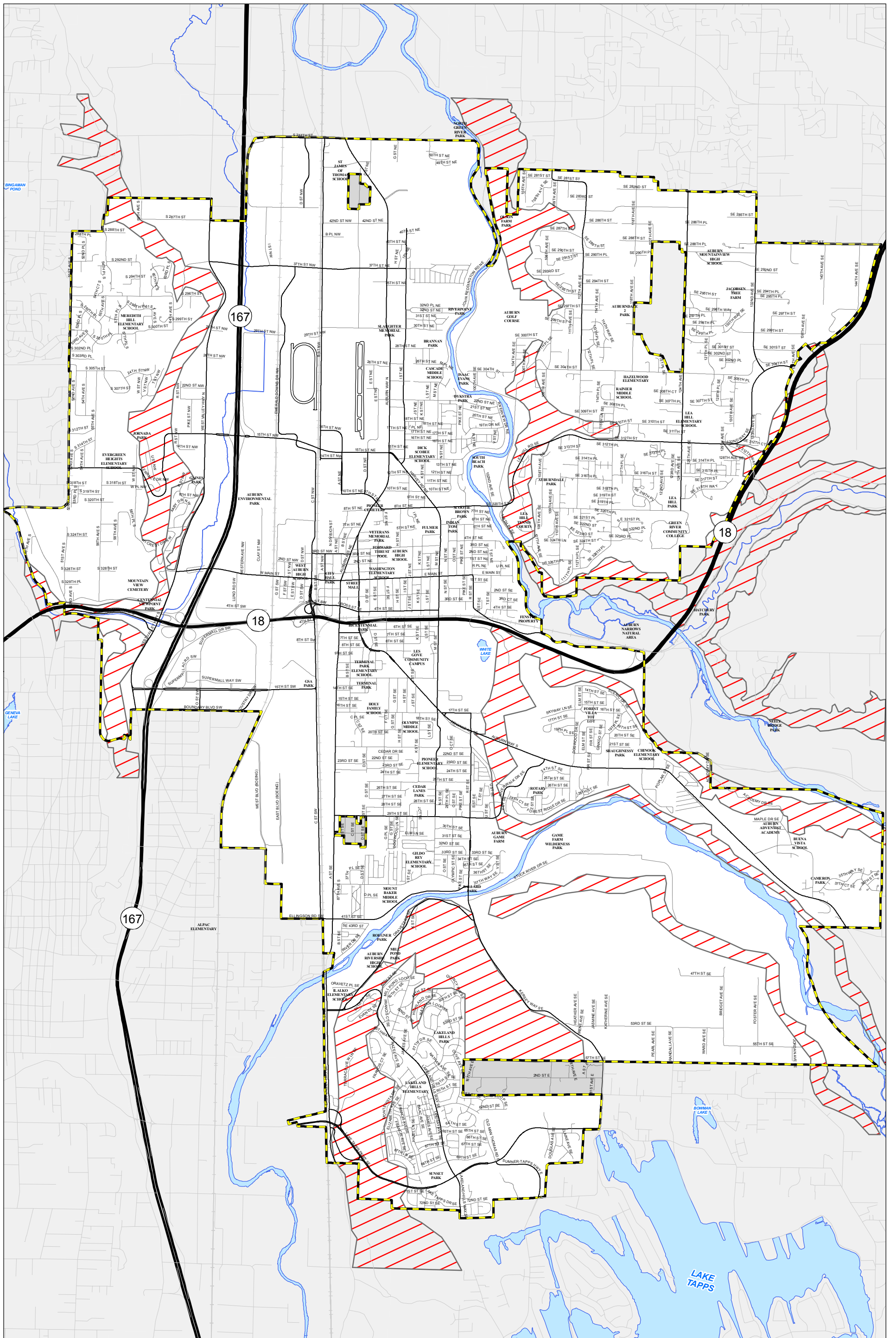
MAP 9.6 EROSION AREAS

1 INCH EQUALS 3,400 FEET

PRINTED ON: 06/04/2008

MAP ID #: 1247

-  CITY LIMITS
-  EROSION AREAS
-  PAA



INFORMATION SHOWN IS FOR GENERAL REFERENCE PURPOSES ONLY AND DOES NOT NECESSARILY REPRESENT EXACT GEOGRAPHIC OR CARTOGRAPHIC DATA AS MAPPED. THE CITY OF AUBURN MAKES NO WARRANTY AS TO ITS ACCURACY.






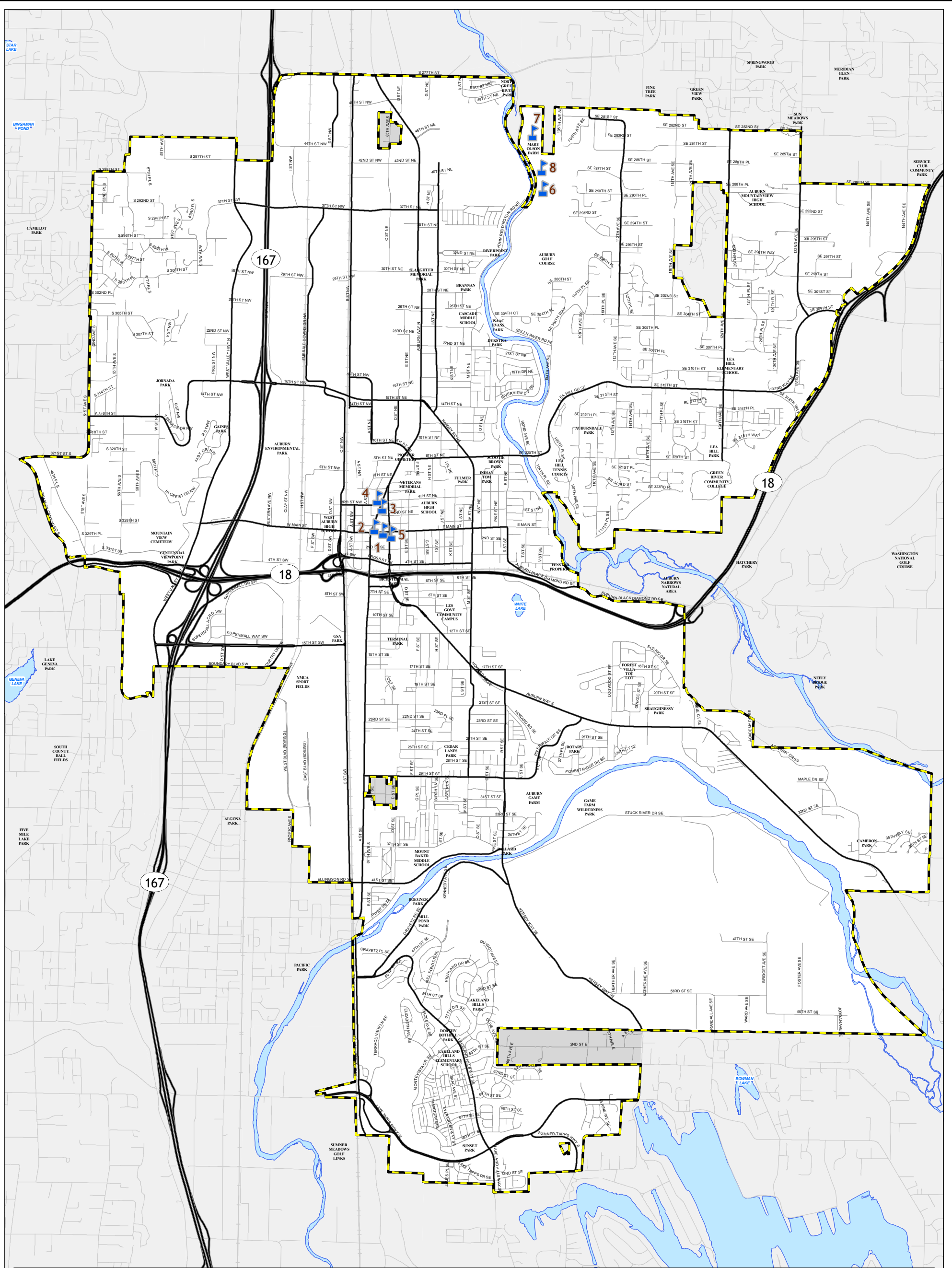
MAP 9.7 LANDSLIDE AREAS

1 INCH EQUALS 3,400 FEET

PRINTED ON: 06/04/2008

MAP ID #: 1248

-  CITY LIMITS
-  LANDSLIDE AREAS
-  PAA



ID	Historic Site Name	Status	Parcel
1	Auburn Investment Co. Building/J.C. Penney Company Store	Determined eligible by SHPO	1821059051
2	Auburn Post Office	Washington Heritage Register and National Register	0489000090
3	Auburn Public Library	Washington Heritage Register and National Register	1735800115
4	Blomeen, Oscar House	Washington Heritage Register and National Register	5405100005
5	King Solomon Masonic Lodge No. 60 Hall	Designated Local Landmark	7331400475
6	Mary Olson Farm	Washington Heritage Register, Washington Heritage Barn Register, and National Register	0521059006
7	Mary Olson Farm	Washington Heritage Register, Washington Heritage Barn Register, and National Register	3222059031
8	Mary Olson Farm	Washington Heritage Register, Washington Heritage Barn Register, and National Register	3222059032



INFORMATION SHOWN IS FOR GENERAL REFERENCE PURPOSES ONLY AND DOES NOT NECESSARILY REPRESENT EXACT GEOGRAPHIC OR CARTOGRAPHIC DATA AS MAPPED. THE CITY OF AUBURN MAKES NO WARRANTY AS TO ITS ACCURACY.



MAP 10.1 HISTORIC RESOURCE INVENTORY

1 INCH = 3,400 FEET

PRINTED ON: 12/02/2009

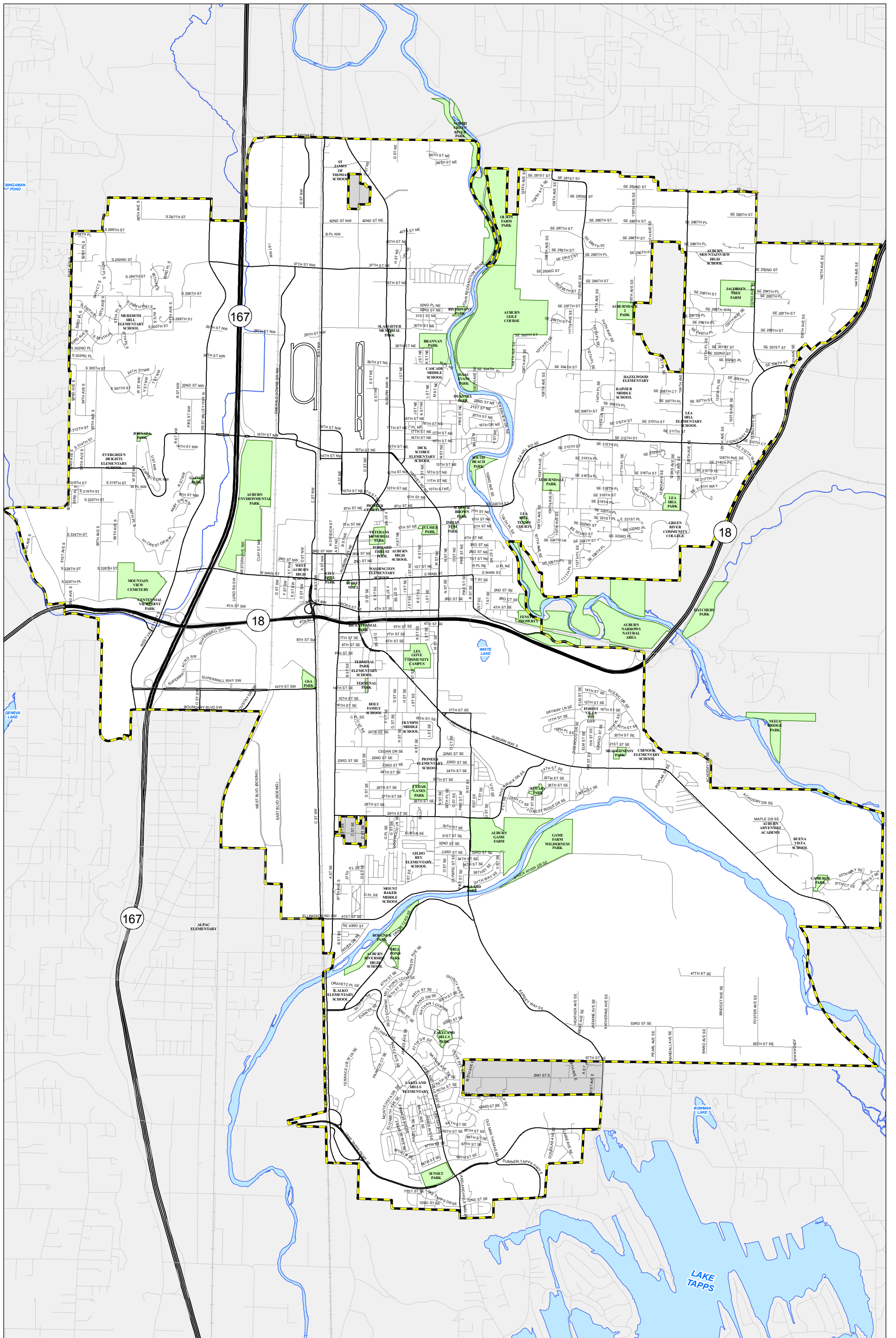
MAP ID #: 3337



Identified Locations

Auburn City Limits

PAA






MAP 11.1 EXISTING PARKS & OPEN SPACE

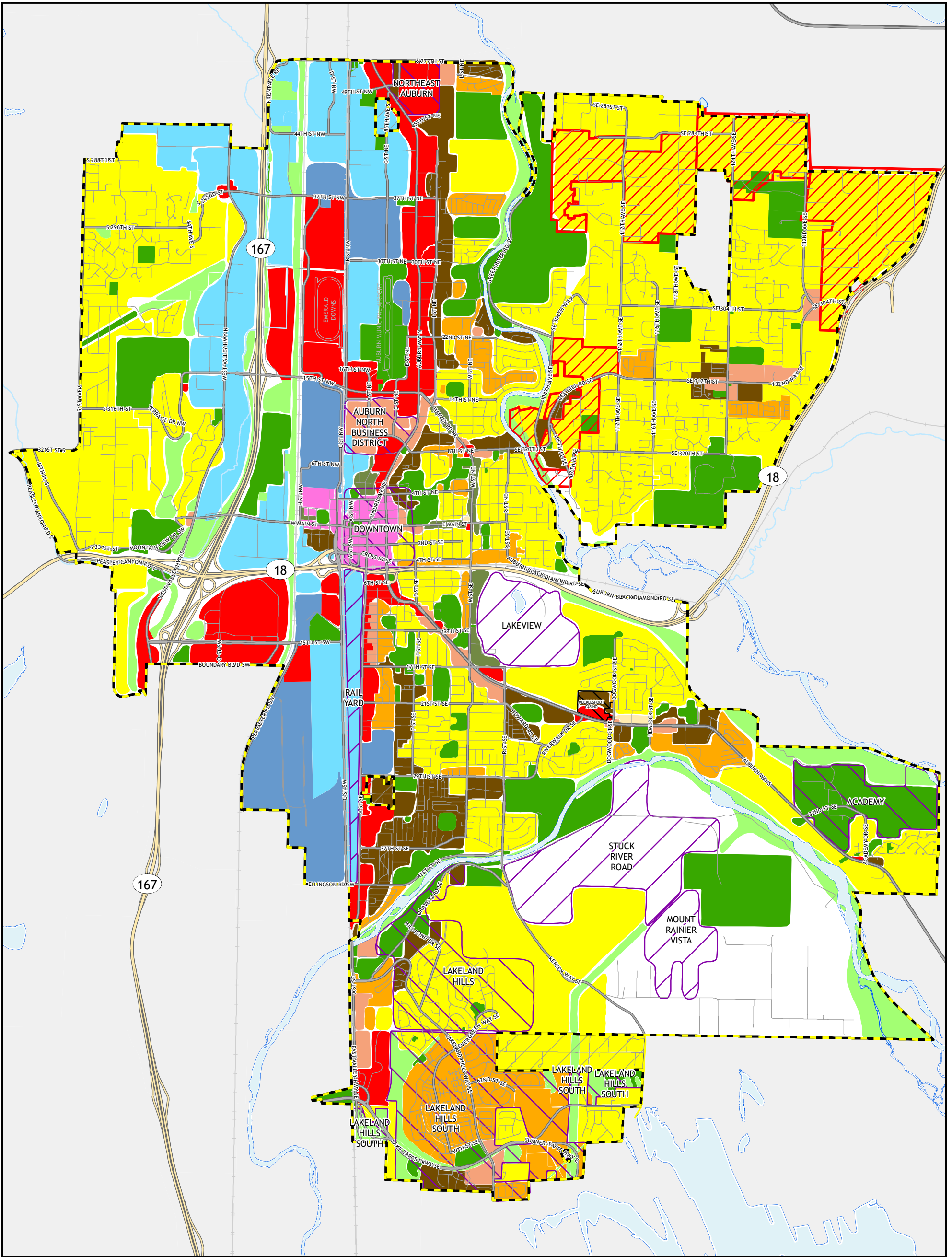
1 INCH EQUALS 3,400 FEET

PRINTED ON: 08/13/2008

MAP ID #: 1249

-  CITY LIMITS
-  PAA
-  PARKS

City of Auburn Comprehensive Land Use

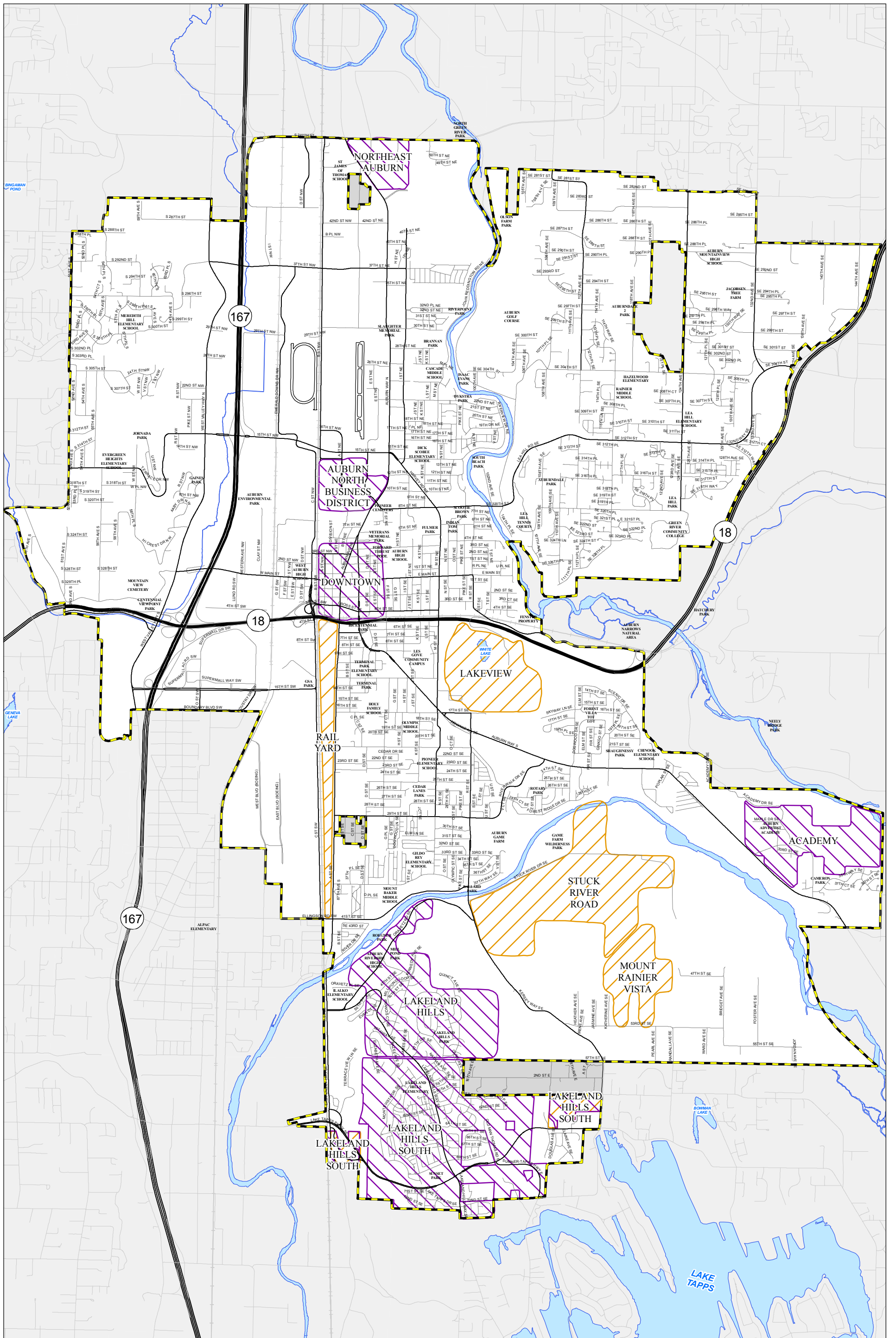


Auburn City Limits	Residential Conservancy	Neighborhood Commercial	Heavy Industrial
Potential Annexation Areas	Single-Family Residential	Light Commercial	Public and Quasi-Public
Water Features	Moderate Density Residential	Heavy Commercial	Open Space
Adopted Special Plan Areas	High Density Residential	Downtown	Urban Separators Overlay
Proposed Special Plan Areas	Office Residential	Light Industrial	

0 1,000 2,000 3,000 4,000 5,000
FEET

Printed On: 01/06/10
Updated On: 01/06/10
Map ID: 1142
Ordinance No: 6280

Information shown is for general reference purposes only and does not necessarily represent exact geographic or cartographic data as mapped. The City of Auburn makes no warranty as to its accuracy.



MAP 14.2 SPECIAL PLAN AREAS

1 INCH EQUALS 3,400 FEET

PRINTED ON: 06/04/2008

MAP ID #: 1250

- ADOPTED PLAN AREAS
- PROPOSED PLAN AREAS
- CITY LIMITS
- PAA